

FORM 4

[See Rules 9(3) and 10(5)]

024308

34th DLA


(EMBLEM OR HOLOGRAM OF THE CONCERNED AUTHORITY)

PERMIT FOR SINKING OF NEW WELL

[U/S 7(3)(b) / 7(4)(b) / 7(5)(a) of the West Bengal Ground Water Resources (Management, Control and Regulation) Act 2005.]

P- 631

PERMIT NO P172802300000049302TSE

1. (a) Name of the applicant (user) : Shri/Smt. **SRIJAN REALY PVT. LTD & OTHERS**
(b) Son / Daughter of : C/O RAMNARESH AGARWAL
(c) Address of the applicant : 36/1A, ELGIN ROAD KOLKATA , 700020
(d) Category of farmer (Please tick) : Small Farmer / Marginal Farmer / Others
(e) Serial No. of application Form and date of submission : BP/A0059, SL. NO: 43: DT. 29.09.2015
(f) Specimen signature of the user : 
2. Location particulars---
(a) District : SOUTH 24 PARGANAS
(b) Block, Mouza, J. L. No. , Plot No. : SONARPUR, MANIKPUR, 77, 493
(c) Municipality / Corporation : RAJPUR SONARPUR, WARD -23
3. Particulars of the proposed well and pumping device---
(a) Type of the well : TUBEWELL
(b) Approx. depth of the well (m) : 125m
(c) Purpose of the well : INDUSTRIAL
(d) Assembly size (for tube well) : 200 mm. X 150 mm.
(e) Approx. strainer length (for tube well) : 20 m.
(f) Diameter (for dug well) : m.
(g) Type of pump to be used : SUBMERSIBLE
(h) H. P. of the pump : 5 H.P
(i) Operational device : Electric Motor
(j) Rate of withdrawal (m³/hr.) : 30M³/hr
(k) Maximum allowable running hours per day : 6 Hour/Day

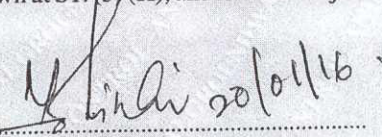
This permit authorizes the owner applicant (user) to sink a well in the location specified at S1. (2) for extraction of ground water at a rate not exceeding that as shown at S1. (2) and for running hours / day as shown at S1. (3) (K), and is valid subject to the observance of the conditions stated over here.

Place : South 24 Parganas

Date : 20/01/2016


Conditions :

- (1) In case of any change of ownership of the proposed well, fresh consent to be obtained.
- (2) No change of location, design, rate of withdrawal and pumping device of the proposed well as indicated at S1. (2) and (3) of this certificate shall be made without prior permission of the Competent Authority. Any deviation in this regard shall lead to cancellation of this permit.
- (3) In case, any of the particulars / information furnished by the applicant in his application for issuance of this permit is found to be incorrect during verification at any subsequent stage, this permit is liable for cancellation.
- (4) Any other condition imposed by the concerned Authority.


Signature of the Issuing Authority
and Designation.


B.C.L./4/50,000/06

SOUTHWINDS PROJECT LLP


AUTHORISED SIGNATORY

Conditionality:

1. 'Roof Top Rain Water' harvesting for Surface Storage (30% of the roof area can be taken up for this purpose).
2. Excavation of pond of size 150ft x 50ft with 2m depth is mandatory.
3. Chemical Quality Test Report from Govt./ Govt. approved Laboratory in each year to be submitted to the Geologist & Member Secretary, DLA, S-24 Pgs
4. Use of water meter conforming to ISO standards should be install at the outlet point of boring to monitor & measure the discharge daily water consumption. The user should maintain a log book for daily water withdrawal which may be monitored by Govt. officials as assigned by DLA in a regular manner.
5. The Certificate of Permit will be reviewed in every year from the date of issuance of Permit-based on local Hydro-geological conditions that may prevail afterwards.
6. The certificate of Permit issued is non-transferable.
7. Non compliance of conditions mentioned in NOC may be taken as sufficient reason for cancellation of NOC accorded/ non-renewal of NOC.


20.01.16

Geologist

Member Secretary, DLA South 24 Parganas

(MOUSUMI NEOGI ADHIKARI)
GEOLOGIST & MEMBER SECRETARY
DISTRICT LEVEL AUTHORITY
SOUTH 24-PARGANAS

SOUTHWINDS PROJECT LLP


AUTHORISED SIGNATORY

FORM 4

[See Rules 9(3) and 10(5)]

024307

34th DLA


(EMBLEM OR HOLOGRAM OF THE CONCERNED AUTHORITY)

PERMIT FOR SINKING OF NEW WELL

[U/S 7(3)(b) / 7(4)(b) / 7(5)(a) of the West Bengal Ground Water Resources (Management, Control and Regulation) Act 2005.]

P- 630

PERMIT NOP.1728023000000054001TSE

1. (a) Name of the applicant (user) : Shri/Smt. **SRIJAN REALTY PVT. LTD & OTHERS**
(b) Son / Daughter of : C/O RAMNARESH AGARWAL
(c) Address of the applicant : 36/1A, ELGIN ROAD KOLKATA , 700020
(d) Category of farmer (Please tick) : Small Farmer / Marginal Farmer / Others
(in case of irrigation well)
(e) Serial No. of application Form : BP/A0059, ST. NO. 42, DT 29.09.2015
and date of submission : **SRIJAN REALTY PVT. LTD. & ORS.**
(f) Specimen signature of the user : 
2. Location particulars---
(a) District : SOUTH 24 PARGANA **Authorised Signatory**
(b) Block, Mouza, J. L. No. , Plot No. : SONARPUR, MANIKPUR, 77,540
(c) Municipality / Corporation : RAJPUR SONARPUR, WARD -23
Ward No. / Borough No., Holding No.
3. Particulars of the proposed well and pumping device---
(a) Type of the well : TUBEWELL
(b) Approx. depth of the well (m) : 125M
(c) Purpose of the well : INDUSTRIAL
(d) Assembly size (for tube well) : 200 mm. X 150 mm.
(e) Approx. strainer length (for tube well) : 20 m.
(f) Diameter (for dug well) : m.
(g) Type of pump to be used : SUBMERSIBLE
(h) H. P. of the pump : 5 H.P.
(i) Operational device : Electric Motor
(j) Rate of withdrawal (m³/hr.) : 30M³/hr
(k) Maximum allowable running hours per day : 6 Hour/Day


This permit authorizes the owner applicant (user) to sink a well in the location specified at S1. (2) for extraction of ground water at a rate not exceeding that as shown at S1. (3) (i) and for running hours / day as shown at S1. (3) (K), and is valid subject to the observance of the conditions stated overleaf.

Place : South 24 Parganas

Date : 20/01/2016

Conditions:

- (1) In case of any change of ownership of the proposed well, fresh registration has to be obtained.
- (2) No change of location, design, rate of withdrawal and pumping device in respect of the proposed well as indicated at S1. (2) and (3) of this certificate shall be made without prior permission of the Competent Authority. Any change in this regard shall lead to cancellation of this permit.
- (3) In case, any of the particulars / information furnished by the applicant in his application for issuance of this permit is found to be incorrect during verification at any subsequent stage, this permit is liable for cancellation.
- (4) Any other condition imposed by the concerned Authority.


Signature of the Issuing Authority
and Designation.

B.C.L./4/50,000/06

SOUTHWINDS PROJECT LLP


AUTHORISED SIGNATORY

Conditionality:

1. 'Roof Top Rain Water' harvesting for Surface Storage (30% of the roof area can be taken up for this purpose).
2. Excavation of pond of size 150ft X 50ft with 2m depth is mandatory.
3. Chemical Quality Test Report from Govt./ Govt. approved Laboratory in each year to be submitted to the Geologist & Member Secretary, DLA, S-24 Pgs
4. Use of water meter conforming to ISO standards should be install at the outlet point of boring to monitor & measure the discharge daily water consumption. The user should maintain a log book for daily water withdrawal which may be monitored by Govt. officials as assigned by DLA in a regular manner.
5. The Certificate of Permit will be reviewed in every year from the date of issuance of Permit-based on local Hydro-geological conditions that may prevail afterwards.
6. The certificate of Permit issued is non-transferable.
7. Non compliance of conditions mentioned in NOC may be taken as sufficient reason for cancellation of NOC accorded/ non -renewal of NOC.

N. Shikari
20/01/16
Geologist

Member Secretary, DLA South 24 Parganas

(MOUSUMI NEGJI ADHIKARI)
GEOLOGIST & MEMBER SECRETARY
DISTRICT LEVEL AUTHORITY
SOUTH 24-PARGANAS

SOUTHWINDS PROJECT L1

R. Bengani
AUTHORISED SIGNATORY